











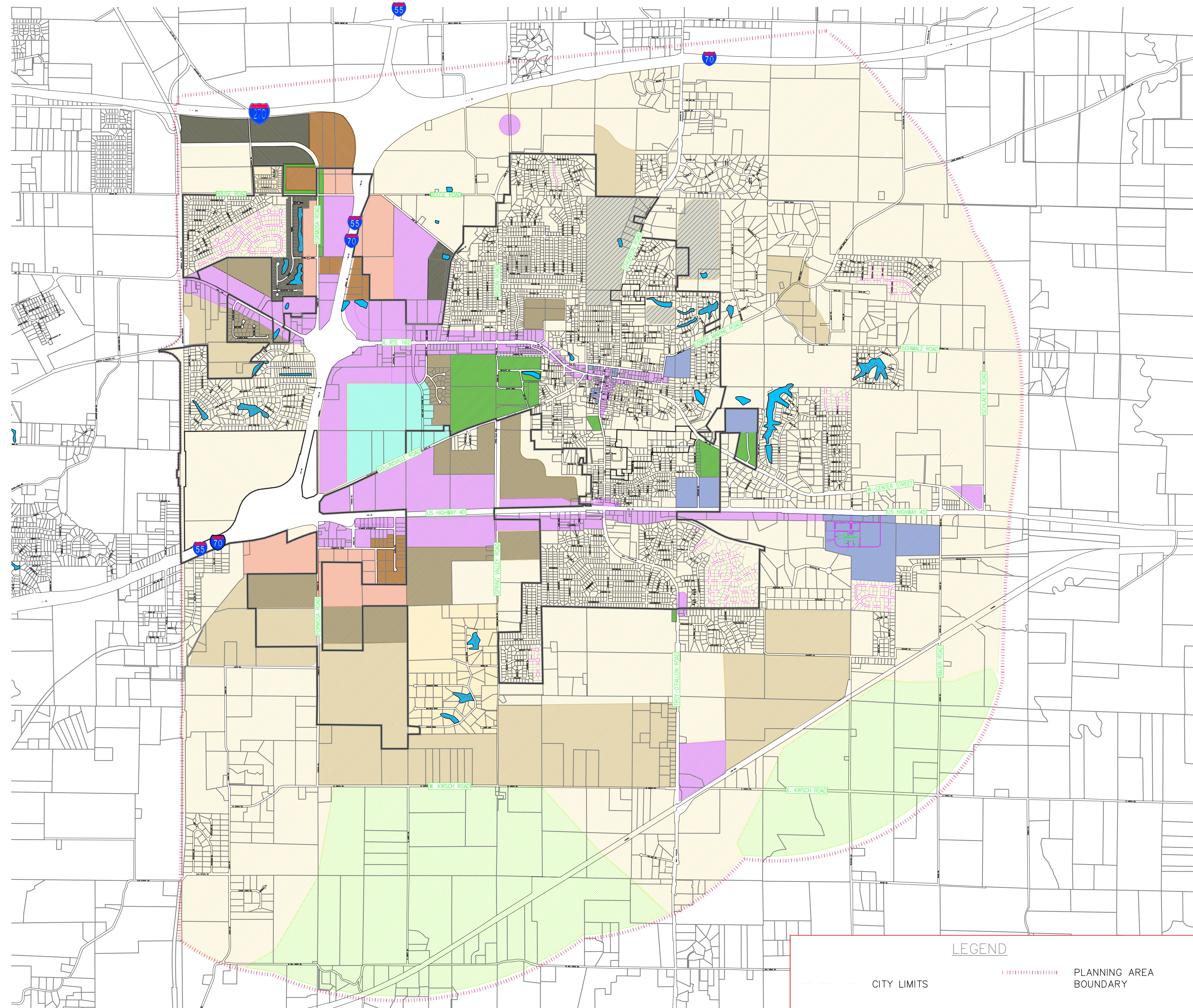




COMPREHENSIVE PLAN
 FUTURE LAND USE PLAN

-  AGRICULTURAL
-  RESIDENTIAL
-  LOW DENSITY RESIDENTIAL
-  LOW DENSITY RESIDENTIAL
W/ SPECIAL DRAINAGE
CONSIDERATIONS
-  MEDIUM DENSITY
RESIDENTIAL
-  HIGH DENSITY RESIDENTIAL
-  OFFICE/ BUSINESS PARK
-  COMMERCIAL
-  LIGHT INDUSTRIAL
-  HEAVY INDUSTRIAL
-  PUBLIC
-  OPEN SPACE



LEGEND

 CITY LIMITS
  PLANNING AREA BOUNDARY

